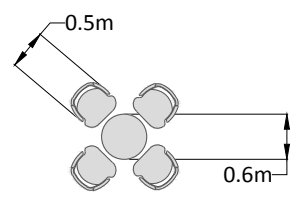
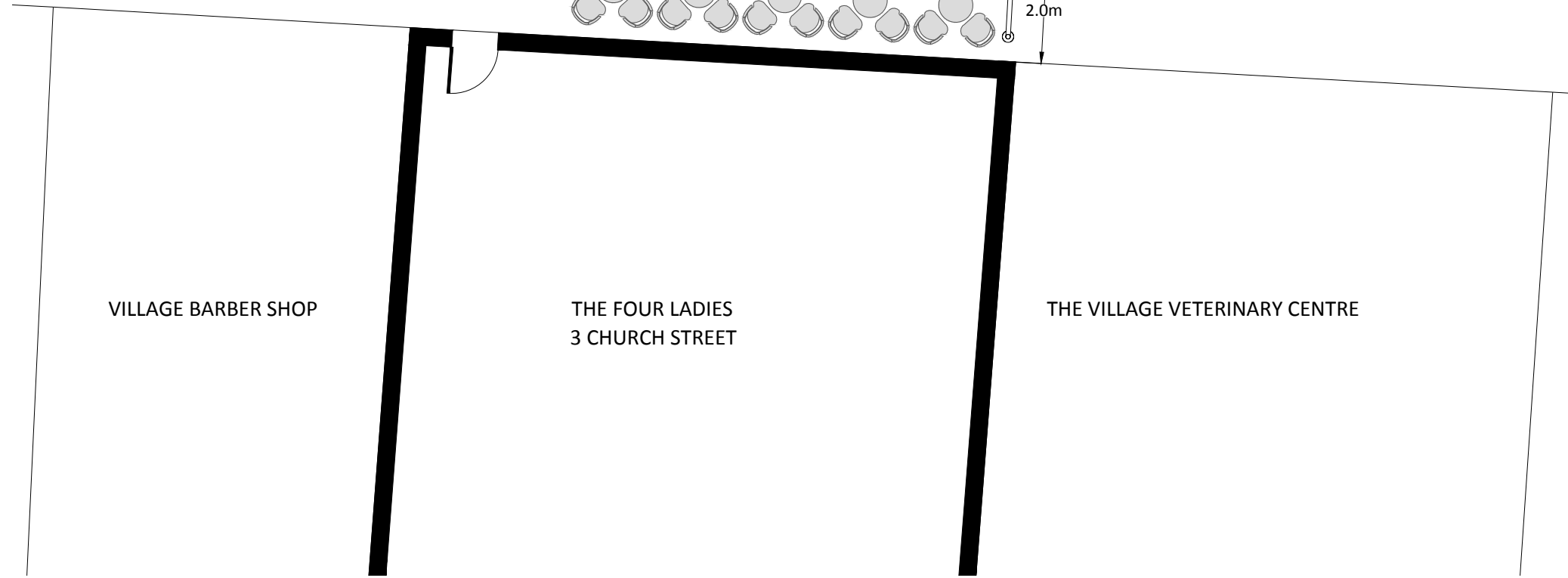
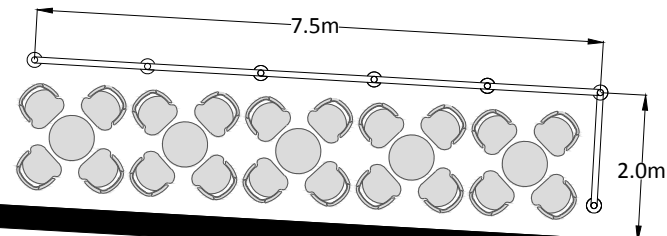


PEDESTRIANISED CHURCH STREET

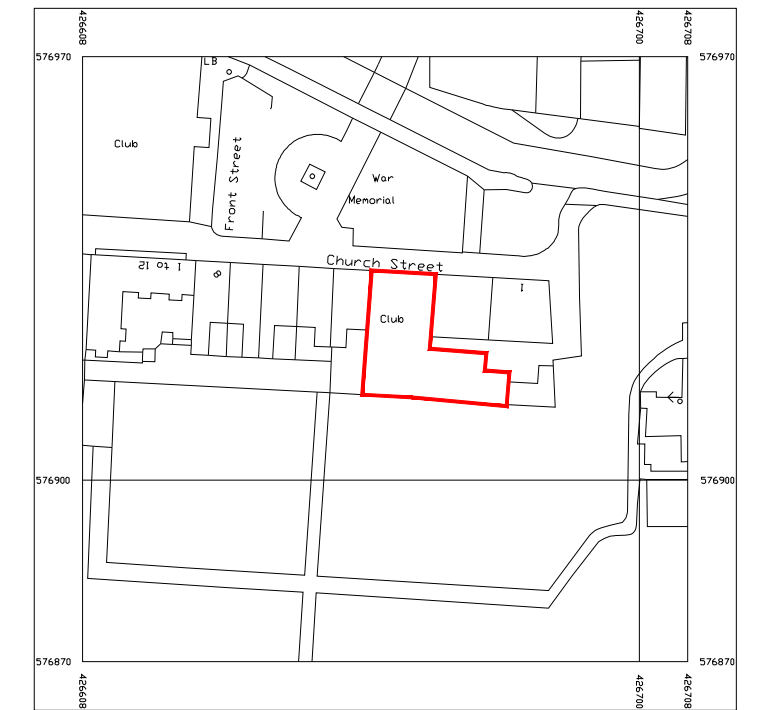


Indicates location of tables/chairs within cafe pavement area



Indicates location of barriers separating cafe pavement area from public realm.

Ordnance Survey®  
Ukmapcentre.com



Serial number: 121491  
Crown copyright and database right 2017  
Ordnance Survey licence 100048957  
Reproduction in whole or in part is prohibited without the prior permission of Ordnance Survey

**SITE PLAN @ 1 : 1250**  
Scale correct before printing

| No.  | DATE | AMENDMENT DETAILS              | CHECKED BY | DRAWN BY |
|--|------|--------------------------------|------------|----------|
| REVISIONS  |      |                                |            |          |
| PRF DESIGNS  |      | P.R.F DESIGNS                  |            |          |
| Architecture - Planning - Urban Design                             |      |                                |            |          |
| PROJECT TITLE<br>THE FOUR LADIES<br>3 CHURCH STREET, CRAMLINGTON   |      |                                |            |          |
| DRAWING TITLE<br>CAFE PAVEMENT LICENSE<br>GENERAL ARRANGEMENT PLAN |      |                                |            |          |
| DRAWN BY<br>PAUL FREEMAN BSC MCD                                   |      | PROJECT No.<br>022             |            |          |
| CHECKED BY<br>-  |      | DRAWING No.<br>DFL-022-Cafe GA |            |          |
| DATE<br>AUG 2017   |      | SHEET No.<br>1 of 1            |            |          |
| SCALE @ A3<br>1:100 & 1:1250                                       |      | REVISION:<br>A                 |            |          |
| CLIENT No.<br>DFL  |      |                                |            |          |